

- Timber Sale Boundary
- ▤▤▤ Riparian Boundary
- ▨ Riparian Buffer
- ▨▨▨ Green Tree Retention Area
- Type-F Stream
- Type-N Perennial Stream
- - - Type-N Seasonal Stream
- == Surfacd Road
- == Unsurfaced Road
- xxxx Blocked Road
- Project Road Construction
- //// Recreation Trail
- ⚡ Rock Source
- Ⓜ Waste Area
- ▭ Property Line
- Sections
- ◇ Corners

EXHIBIT A

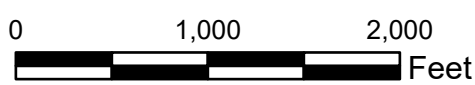
FOR TIMBER SALE CONTRACT TL-341-2026-W01148-01
 STANDARD GRADE SOUTH
 PORTIONS OF SECTION 12 of T2N R8W, SECTIONS 7, 8, 17, 18 of T2N R7W W.M
 TILLAMOOK COUNTY, OREGON

Tillamook District GIS
 June 2025

This product is for informational use and may not be
 suitable for legal, engineering, or surveying purposes.



1:12,000
 1 inch = 1,000 feet



APPROXIMATE ACRES

	GROSS	NET
UNIT 1 (CC)	137	108
UNIT 2 (CC)	127	102
UNIT 3 (CC)	149	111
TOTAL	414	321

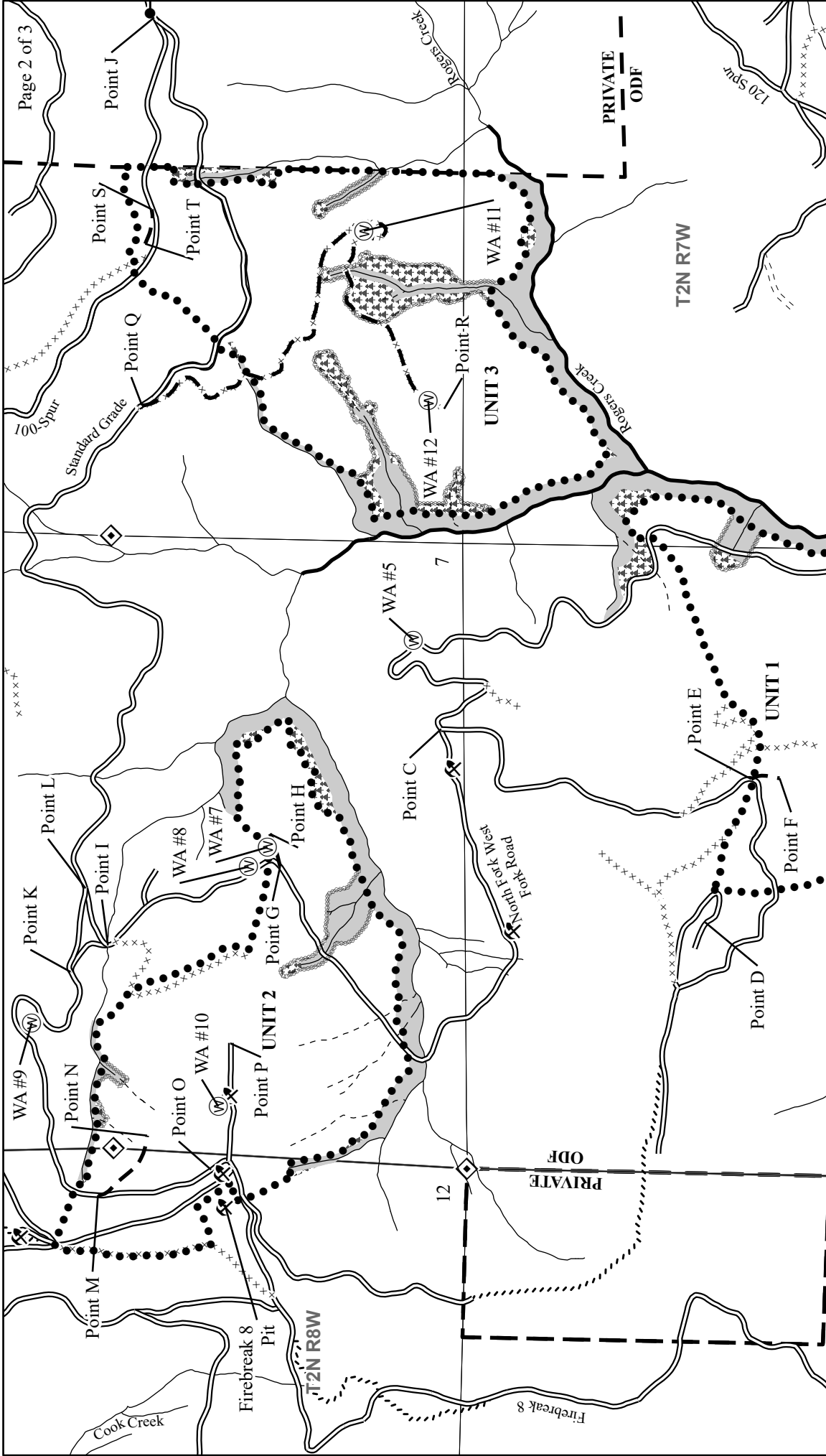


EXHIBIT A

APPROXIMATE ACRES

	GROSS	NET
UNIT 1 (CC)	137	108
UNIT 2 (CC)	127	102
UNIT 3 (CC)	149	111
TOTAL	414	321



1:12,000

1 inch = 1,000 feet

0 1,000 2,000

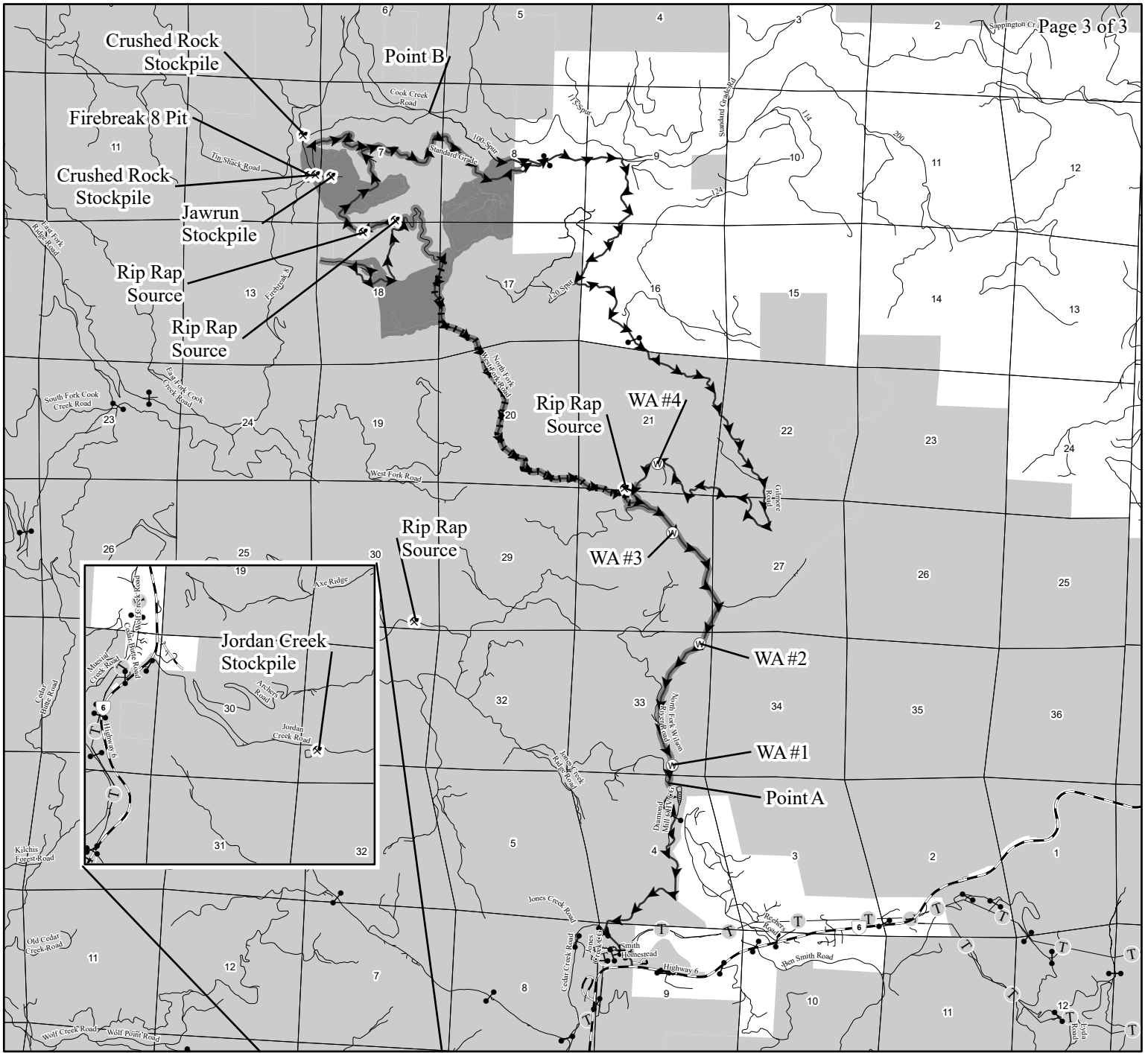


- Timber Sale Boundary
- Riparian Boundary
- Riparian Buffer
- █ Green Tree Retention Area
- Type-F Stream
- Type-N Perennial Stream
- - - - - Type-N Seasonal Stream
- ==== Surfaced Road
- ==== Unsurfaced Road
- xxxxx Blocked Road
- - - - - Project Road Construction
- Recreation Trail
- ⚡ Rock Source
- ⊙ Waste Area
- Gates
- ▭ Property Line
- ▭ Sections
- ◇ Corners

FOR TIMBER SALE CONTRACT TL-341-2026-W01148-01
 STANDARD GRADE SOUTH
 SECTION 12 of T2N R8W, SECTIONS 7, 8, 17, 18 of T2N R7W W.M.
 TILLAMOOK COUNTY, OREGON

Tillamook District GIS
 June 2025

This product is for informational use and may not be suitable for legal, engineering, or surveying purposes.



- Timber Sale Area
- ODF Ownership
- Haul Route Roads
- Seasonal Haul Route
- Highways
- Brushing
- Rock source
- Waste area
- Gates
- Powerlines
- Sections

EXHIBIT A

VICINITY MAP
 FOR TIMBER SALE CONTRACT TL-341-2026-W01148-01
 STANDARD GRADE SOUTH
 SECTION 12 of T2N R8W, SECTIONS 7, 8, 17, 18 of T2N R7W W.M.
 TILLAMOOK COUNTY, OREGON

Tillamook District GIS
 June 2025

This product is for informational use and may not be suitable for legal, engineering, or surveying purposes.



1:63,360
 1 inch = 1 mile

